International Journal of Engineering &Technology, 7 (3.12) (2018) 357-360

International Journal of Engineering & Technology

Website: www.sciencepubco.com/index.php/IJET

Research paper



AROLOC: Advanced & Robust 3-D Localization in Wireless Sensor Networks

Kalpana A V[1], S. Rukmani Devi[2], Vinod S[3]

[1]*Assistant Professor, Department of Computer Science & Engineering, Velammal Institute of Technology, Chennai*
[2]*Professor, Department of Electronics & Communication Engineering, R.M.D Engineering College, Chennai.*
[3]*Assistant Professor, Department of Computer Science & Engineering,*
Vel tech Multi Tech Dr. RR & SR Engineering College, Chennai
**Corresponding Author Email: [1]kalpanavijay21@gmail.com, [2]rdrukmani319@gmail.com,*
[3]vinodsundaram.s@gmail.com

Abstract

Over the past few years, tracking an object and finding a position is one of the day-to-day activities of our life. For finding the position and to tell that position is the accurate one, we need to rely on a novel localization method. Localization is nothing but a system that tells how to accurately find a position. The fundamental thought in most localization algorithm is that few nodes are inculcated with GPS, and are called as beacon nodes. Using the beacon nodes, other nodes localize themselves, which is a very basic concept in localization. The existing approaches tell that localization algorithm works based on finding out the accurate position in a 2-D environment even in the existence of malignant beacon nodes. Our aim is to suggest a new localization algorithm that is suitable for 3-D environment and that algorithm works even more efficiently in the presence of malignant beacon nodes which makes the system "robust". The performance of the system is compared with other 3-D approaches used for localization.

1. Introduction

Late advances in remote and figuring innovation have brought about across the board utilization of profoundly disseminated frameworks like remote PC systems, work systems, sensor systems and so forth for an assortment of business and military applications. In applications for example, medicinal services, fire fighting, military and other crisis reaction applications [1], [2], [3], [4], precise learning of self area (and area of different hubs in the system) might be essential. Wireless Sensor Networks (WSNs) area unit is made out of a larger than usual assortment of sensor nodes which might gather, register and impart. Sensor nodes conveyed inside the perception space are gathered and the knowledge inside the space is disseminated to the bystander. It is essential to find the area of the sensor nodes. The data gathered leaving position is constantly useless, so limitation turns into a key innovation in the Wireless Sensor Network. The area which is to be monitored, needs to be deployed with the sensor nodes randomly either manually or deployed through aircraft. Global Positioning Systems (GPS) receivers are inculcated into the sensor nodes which can able to determine their location accurately. But this approach is not feasible, since inculcating all the nodes with GPS increases the cost. So a better approach is that, few nodes are selected and are deployed with GPS, which are often known as beacon nodes or anchor nodes. The remaining nodes which are there in the localization area can able to determine their position with the cooperation of the anchor nodes, which reduces the cost when compared to when all the nodes are equipped with GPS.
Larger part of the localization calculations can be classified into two general classes specifically, range based and range-free approaches. Range based approach [9], [14], [18], [23], [24], [25], [27] wish the existence of exclusive nodes that cognize their own positions, known as beacon nodes (or anchor nodes), at vital positions in the area. The left out nodes in the area assess their area by processing distance calculations or angle calculations to a fixed set of beacon nodes. Range-free approach does not require a special node called beacon nodes, which is a cost-effective method when compared to range based approach. The location estimation using range-based approaches are very accurate, since it relies on beacon nodes as well when suitable algorithm is used. The existing approach for localization works very well for 2- D localization in the existence of malignant nodes. Our target is to devise another advanced robust localization algorithm which works in 3-D environment like valley, hills or mountains.
Notwithstanding the advance in the range of effective localization procedures, the issue of malignant beacon nodes and finding the position inside seeing such nodes has not gotten enough thought. Malignant beacon nodes can act deceptively by conveying mistaken position references or, on the other hand sending at a lower vitality level as needs be influencing the outcome of the distance estimations and finally the localization done in light of it. With the extending utilization of wireless and sensor systems in combat and crisis observing situations, the issue of malignant nodes can never again be disregarded and its impact on location calculations should be examined in more noteworthy.

The issue of network localization within the sight of malignant nodes are not paltry: Eren et al. demonstrated that a subdivision of the later issue, specifically the issue of distance based localization under the supposition that all nodes are straightforward, is very critical [5].Plainly, localization within the sight of malignant nodes are considerably difficult than the localization with each genuine node. Exploring articles to defeat the issue of malignant nodes in localization algorithms have telescoped on evacuating the belief on those significant beacon nodes by utilizing savvy

Copyright © 2018 Authors. This is an open access article distributed under the Creative Commons Attribution License, which permits unrestricted use, distribution, and reproduction in any medium, provided the original work is properly cited.

measurable instruments and coding hypothesis [10], [13], [7], [8], [19].
The remaining paper is composed as follows. We talk about the foundation and associated work in Section II and present our system model in Section III. In Section IV, we demonstrate the lower bound hypothesis; in Section V, we design AROLOC and furthermore, demonstrate the adequate condition for robust localization. The algorithms for computing the convergence of rings are described in Section VI and the experimental assessments are in Section VII. We close in Section VIII.

2. Background & Related Work

With the occasion and utilization of WSN innovation, there's a superior interest for localization precision. At exhibit, investigation on 2-D localizations of the wireless sensor network has turned out to be develop, however the investigation of 3-D localizations stays in its earliest stages.
Zhou et al. exhibit a Landscape 3-D space localization process [15] utilizing mobile aided nodes. Landscape 3-D is the first robust 3-D range based localization estimation, in which the localization precision depends on the costly mobile beacon node. 3-D MDS-MAP [16], 3-D DV-HOP [17], and 3-D centroid [26] are range free localization algorithm adjusted from 2-D plane situations specifically. These methodologies are unpredictable and the position is not sufficiently precise. Trappe et al. [11] showed robust analytical methods, for example, adaptive minimum squares and least median squares to calculate anchor based localization. Another method towards robust localization is to effectively implement localization in the nearness of mistakes while calculating distance. These mistakes can be a result of outside components like irregular noise, estimation errors or light of malignant nodes.
Ning et al. [20] also suggested two strategies for effective localization inside the nearness of malignant beacon nodes. The main strategy filters through malignant beacon nodes in view of the start of abnormality among different beacon signals, while the second strategy preserves through malignant beacon signals by embracing an constantly fine tuned voting design. Trappe et al. [11] plan a brilliant system, called voting based system, where the execution region is separated into a lattice of cells to the point that the target hub dwells in any of the lattice cell. Each beacon node votes on each lattice relying on the separation between the objective node and itself and the position of the objective node is assessed as being inside the cell that got the greatest number of beacon votes. As of late, researchers have additionally applied thoughts from different spaces like coding hypothesis to accomplish robustness in localization calculations [22] [8]. An extremely one of a kind thought proposed by Poovendran et al. [21] utilizes sectioned antennas for robust localization, which does not require any correspondence among nodes and is capable against malignant attacks.

3. Network Model

In this part, we portray the system model for the issue of 3-D localization (utilizing beacon nodes) of a wireless mobile device K in untethered environment. In different aspect, K needs to figure its own position utilizing beacon nodes which know their own positions and these beacon nodes could conceivably behave malignancy.

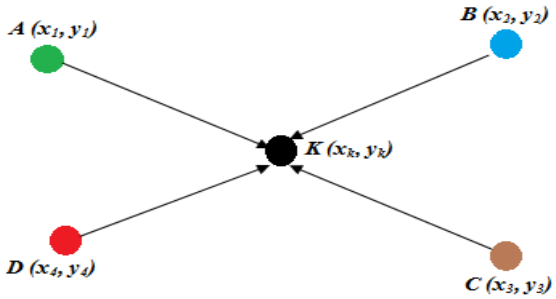

Fig. 1: 3-D Localization

Assume that there are n beacon nodes available for localization: i=1, 2, 3,…..,n; m out of n beacons are malignant, while the rest are honest. The mobile nodes assumed to be genuine throughout the localization process as shown in Fig 1.
Irrespective of being straightforward or exploitative, each anchor node A_i gives K with an estimation d_i of the distance between A_i and T. All the more particularly, each beacon A_i gives M with some additional information from which the distance d_i can be processed effectively by T. The accurate distance between A_i and K is the Euclidean distance between the position coordinates of B_i and T [6] and is meant by $E[d_i]$= dst(A_i , K). Let S be the set containing just the pure beacons among a sum of m beacon nodes. At that point, for each beacon nodes $A_i \in S$, d_i is expected to take after a few likelihood distribution, indicated as msr(dst(A_i , K)), with the end goal that

$$E[d_i] = distance(A_i, K)$$

i.e., the normal estimation of the assessed distance ˜di ∀ beacon A_i in S, is the accurate distance between the signal A_i and the hub K. Additionally, for the situation whenever A_i is straightforward, the difference between the estimated and the honest node is thought to be very little,

$$|d_i - distance(A_i, K)| < \varepsilon$$

where ε is the maximum distance error. Preferably, this distinction ought to be zero, however such disparities in separation assessments can happen because of calculation errors, may be at the start or target.

4. Terminologies

The terminologies that are used in the AROLOC are defined below and as shown in Fig 2:

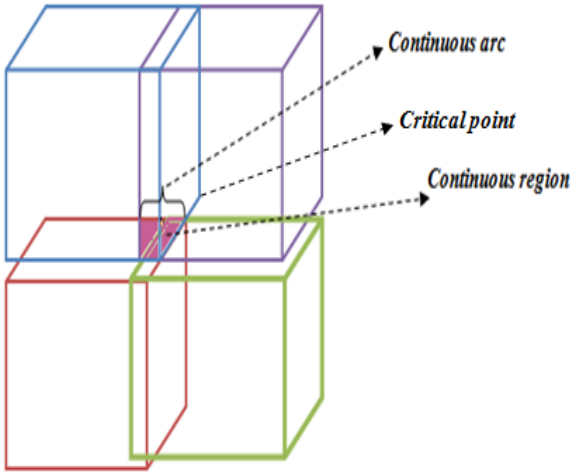

Fig. 2: Terminologies for AROLOC

Definition 1: A continuous region is one which contains the intersection of all the four regions.
Definition 2: A continuous arc is a part of the continuous region
Definition 3: A localization algorithmic rule is within the category of robust localization algorithms if its yield could be a point in a

continuous region r specified that r is enclosed within the crossing point of atleast t + 4 cubes.

5. AROLOC

This algorithm means to figure the position of the objective nearer to the within (or barycenter) of the continuous region of at least t_{max} + 4 cubes. This is since the absolute position of the objective is more probable to be close to the centre of the continuous region than close to the circumference. Along these lines, expecting that the continuous region is curved, we mainly calculate four unique critical points, rather than only one, that lie on the crossing of a greater number of cubes. If (l_1, m_1, n_1), (l_2, m_2, n_2),(l_3, m_3, n_3) and (l_4, m_4, n_4) are the directions of these basic focuses, the directions (l_M, m_M, n_M) of the intended location are speculated by calculating the barycenter of the cube framed by (l_1, m_1, n_1), (l_2, m_2, n_2),(l_3, m_3, n_3) and (l_4, m_4, n_4) as demonstrated as follows:

Barycenter of a cube = $\overline{P}$ = (l_M, m_M, n_M)

$$l_M = \frac{l_1 + l_2 + l_3 + l_4}{4}$$

$$m_M = \frac{m_1 + m_2 + m_3 + m_4}{4}$$

$$n_M = \frac{n_1 + n_2 + n_3 + n_4}{4}$$

Table 1: AROLOC Algorithm

Step 1: Start
Step 2: Find the number of cubes crossing with each other
Step 3: ∀ cube Gi, in the order of diminishing number of cubes crossing with it do
Step 4: ∀ cube Gj, Gj+1, Gj+2, Gj+3 ≠Gi in the aligning of diminishing number of cubes crossing with it do
Step 5: Enumerate the crossing points of the cubes of Gi and Gj,, Gi and Gj+1, Gi and Gj+2 and Gi and Gj+3
Step 6: Choose a point (l1, m1, n1) from the intersection of cube pair Gi and Gj at random. Choose other three intersection points (l2, m2, n2),(l3, m3, n3) and (l4, m4, n4) from the other three pairs
Step 7: Compute $\overline{P}$ = (xM, yM, zM)
Step 8: Find the number cubes containing $\overline{P}$
Step 9: If there are atleast tmax + 4 cubes containing $\overline{P}$ then
Step 10: Output $\overline{P}$
Step 11: Stop

The above formula is used to find out the barycenter of each coordinate and that can be used as the objective location coordinate. If the expected point lies in the crossing of t_{max} + 4 cubes, then it yields the position of the objective, else the process is repeated for another arrangement of critical points. This algorithm incorporates the exactness and effectiveness of each arrangement of coordinates. The detailed trace of the AROLOC is given in detail in Table 1.

6. Experimental Results

The network set up consists of 20 sensor nodes, out of which k nodes are selected as beacon nodes. In this area, we examine about the outcomes that are obtained from the proposed AROLOC algorithm.

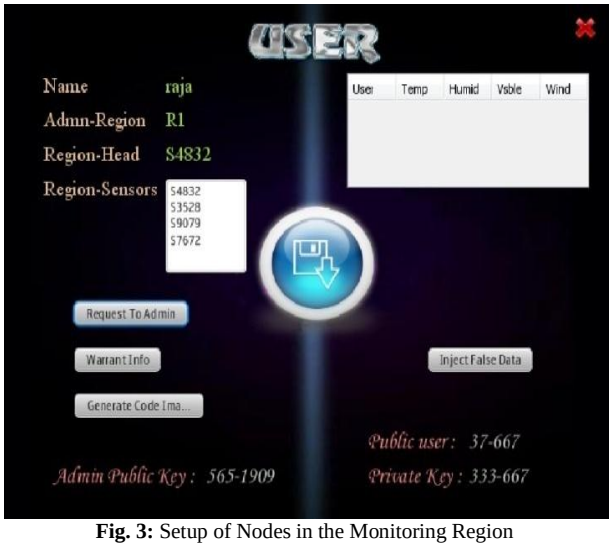

Fig. 3: Setup of Nodes in the Monitoring Region

The region heads which are denoted here are assumed as beacon nodes which are equipped with GPS and high battery power in order to withstand the communications that occur between the beacon and non-beacon nodes. Few malignant nodes are also set up and are injected with false data, keeping in mind the end goal to confirm the effectiveness of the process which is shown in Fig 3.

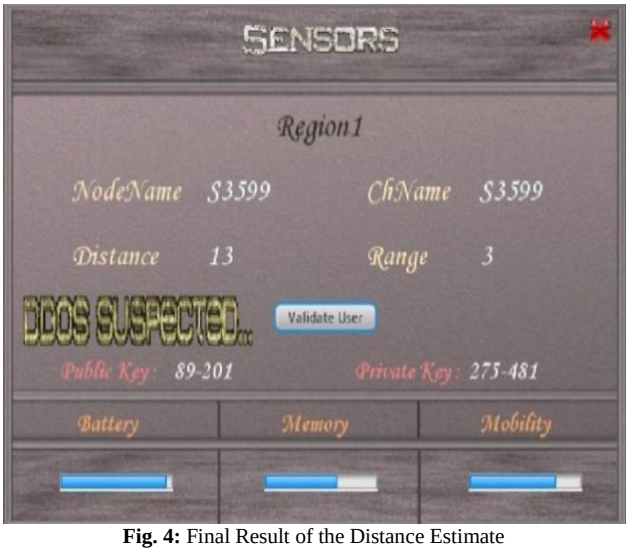

Fig. 4: Final Result of the Distance Estimate

The place of the objective node is also consistently chosen and few nodes are assumed to be
mobile. As of now, the greatest radio scope of nodes chosen with the end goal of each beacon node is around 220 m. We finally achieved the objective localization is highly accurate when compared to all the other 3-D localization techniques as shown in Fig 4.

In adhoc and sensor networks, for example, various strategies have been given for distance estimation [1]. Consider for instance the Received Signal Strength Indicator or RSSI system, the objective node monitors the power loss of the received beacon radio signal and uses known (through hypothetical and observational outcomes) power loss models to evaluate the distance among itself and the corresponding beacon node. The average localization error e over 1000 runs of the simulations is plotted against the number of malignant nodes m, as shown in Fig 5.

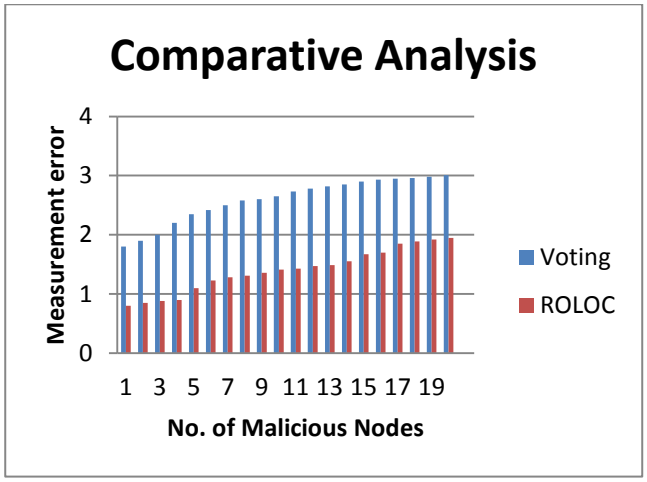

Fig. 5: Comparative Analysis

7. Conclusion

In this paper, we have addressed the problem of achieving accurate localization even in the presence of malignant beacon nodes, which makes the system robust by using AROLOC algorithm. We have verified the accuracy of localization and the measurement errors achieved for the existing system and that of the proposed AROLOC algorithm. Experimental results show that the algorithm performed consistently with different malignant nodes. The algorithm can be extended using polynomial time and distance based calculation for 3-D localization can be made for UWB or acoustic or even can be extended for Underwater Sensor Networks, which can be taken as future work.

References

[1] K. Lorincz, D. Malan, T. R. F. Fulford-Jones, A. Nawoj, A. Clavel, V. Shnayder, G. Mainland, S. Moulton, and M. Welsh. Sensor networks for emergency response: Challenges and opportunities. IEEE Pervasive Computing, Special Issue on Pervasive Computing for First Response, Oct-Dec 2004.

[2] C. A. R. Jr. Sensors bolster army prowess. SIGNAL Magazine, AFCEA's International Journal, 2004.

[3] L. Yu, N. Wang, and X. Meng. Real-time forest fire detection with wireless sensor networks. In Proceedings. 2005 International Conference on Wireless Communications, Networking and Mobile Computing, volume 2, pages 1214–1217, September 2005.

[4] Y.-C. Tseng, M.-S. Pan, and Y.-Y. Tsai. Wireless sensor networks for emergency navigation. Computer, 39(7):55–62, 2006.

[5] T. Eren, D. Goldenberg, W. Whiteley, Y. R. Yang, A. S. Morse, B. Anderson, and P. Belhumeur. Rigidity, computation and randomization of network localization. In The IEEE INFOCOM 2004. Proceedings., Hong Kong, China, April 2004. IEEE Computer and Communications Society.

[6] M.Jadliwala, S. Zhong, S. Upadhyaya, C. Qiao and J. Hubaux,"Secure-distance based localization in the presence of cheating beacon nodes". In the IEEE Transactions on Mobile Computing, Vol. No.9, Issue No. 6, 2010.

[7] X. Ji and H. Zha. Sensor positioning in wireless ad-hoc sensor. networks using multidimensional scaling. In Proceedings of IEEE INFOCOM 2004, March 2004.

[8] K. Yedavalli, B. Krishnamachari, S. Ravula, and B. Srinivasan. Ecolocation: A sequence based technique for rf-only localization in wireless sensor networks. In Proceedings of the Fourth International Conference on Information Processing in Sensor Networks (IPSN '05), Los Angeles, CA, USA, April 2005.

[9] T. He, C. Huang, B. M. Blum, J. A. Stankovic, and T. Abdelzaher. Range-free localization schemes for large scale sensor networks. In MobiCom '03: Proceedings of the 9th annual international conference on Mobile computing and networking, pages 81–95, New York, NY, USA, 2003. ACM Press.

[10] L. Fang, W. Du, and P. Ning. A beacon-less location discovery scheme for wireless sensor networks. In IEEE INFOCOM Conference Proceedings. IEEE Communications Society, March 2005.

[11] Z. Li, W. Trappe, Y. Zhang, and B. Nath, Robust Statistical Methods for Securing Wireless Localization in Sensor Networks," in Proceedings of the 4th International Symposium on Information Processing in Sensor Networks (IPSN '05), Los Angeles, USA, 2005.

[12] D. Liu, P. Ning, and W. Du, "Attack-Resistant Location Estimation in Sensor Networks," in Proceedings of the 4th International Symposium on Information Processing in Sensor Networks (IPSN '05), Los Angeles, USA, 2005.

[13] S. Ray, R. Ungrangsi, F. de Pellegrini, A. Trachtenberg, and D. Starobinski. Robust location detection in emergency sensor networks. In IEEE INFOCOM Conference Proceedings, pages 1044–1053, San Francisco, March 2003. IEEE Communications Society

[14] R. Want, A. Hopper, V. Falcao, and J. Gibbons. The active badge location system. ACM Transaction on Information Systems, pages 91–102, Jan 1992.

[15] L. Zhang, X. Zhou, and Q. Cheng, "Landscape-3D: a robust localization scheme for sensor networks over complex 3D terrains," in Proceedings of the 31st Annual IEEE Conference on Local Computer Networks (LCN '06), pp. 239–246, Tampa, Fla, USA, November 2006.

[16] G. Tan, H. Jiang, S. Zhang, Z. Yin, and A.-M. Kermarrec, "Connectivity-based and anchor-free localization in large-scale 2D/ 3D sensor networks," ACM Transactions on Sensor Networks, vol. 10, no. 1, article 6, 2013.

[17] T. He, C. Huang, B. M. Blum, J. A. Stankovic, and T. Abdelzaher, "Range-free localization schemes for large scale sensor networks," in Proceedings of the 9th Annual International Conference on Mobile Computing and Networking (MobiCom '03), pp. 81–95, ACM, September 2003.

[18] P. Bahl and V. N. Padmanabhan. Radar: an in-building RFbased user location and tracking system. In IEEE INFOCOM Conference Proceedings, pages 775–784. IEEE Communications Society, March 2000.

[19] L. Doherty, L. E. Ghaoui, and K. S. J. Pister. Convex position estimation in wireless sensor networks. In IEEE INFOCOM Conference Proceedings, Anchorage, April 2001. IEEE Communications Society.

[20] D. Liu, P. Ning, and W. Du. Attack-resistant location estimation in sensor networks. In The Fourth International Symposium on Information Processing in Sensor Networks (IPSN '05), pages 99–106. ACM SIGBED and IEEE Signal Processing Society, April 2005.

[21] L. Lazos and R. Poovendran. Serloc: Secure range-independent localization for wireless sensor networks. In WiSe '04: Proceedings of the 2004 ACM workshop on Wireless security, pages 21– 30, New York, NY, USA, 2004. ACM Press.

[22] S. Ray, R. Ungrangsi, F. de Pellegrini, A. Trachtenberg, and D. Starobinski. Robust location detection in emergency sensor networks. In IEEE INFOCOM Conference Proceedings, pages 1044–1053, San Francisco, March 2003. IEEE Communications Society.

[23] N. Priyantha, A. Chakraborty, and H. Balakrishnan. The cricket location-support system. In The Sixth Annual International Conference on Mobile Computing and Networking(MOBICOM), pages 32–43. ACM SIGMOBILE, August 2000.

[24] D. Niculescu and B. Nath. DV based positioning in ad hoc networks. Journal of Telecommunication Systems, 2003.

[25] R. Stoleru and J. A. Stankovic. Probability grid: A location estimation scheme for wireless sensor networks. In IEEE Sensor and Ad Hoc Communications and Networks, pages 430–438. IEEE Communications Society, October 2004.

[26] N. Bulusu, J. Heidemann, and D. Estrin, "GPS-less low-cost outdoor localization for very small devices," IEEE Personal Communications, vol. 7, no. 5, pp. 28–34, 2000.

[27] N. Bulusu, J. Heidemann, and D. Estrin. GPS-less low cost outdoor localization for very small devices. IEEE Personal Communications Magazine, pages 28–34, Oct 2000.